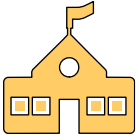


**SOUTHEAST GUIDING COALITION PHASE 2**  
**DRAFT PROPOSAL G1**  
 Grade K-5 Change Areas

**ARLETA**



**Programs:**  
**Neighborhood**

**LEGEND**

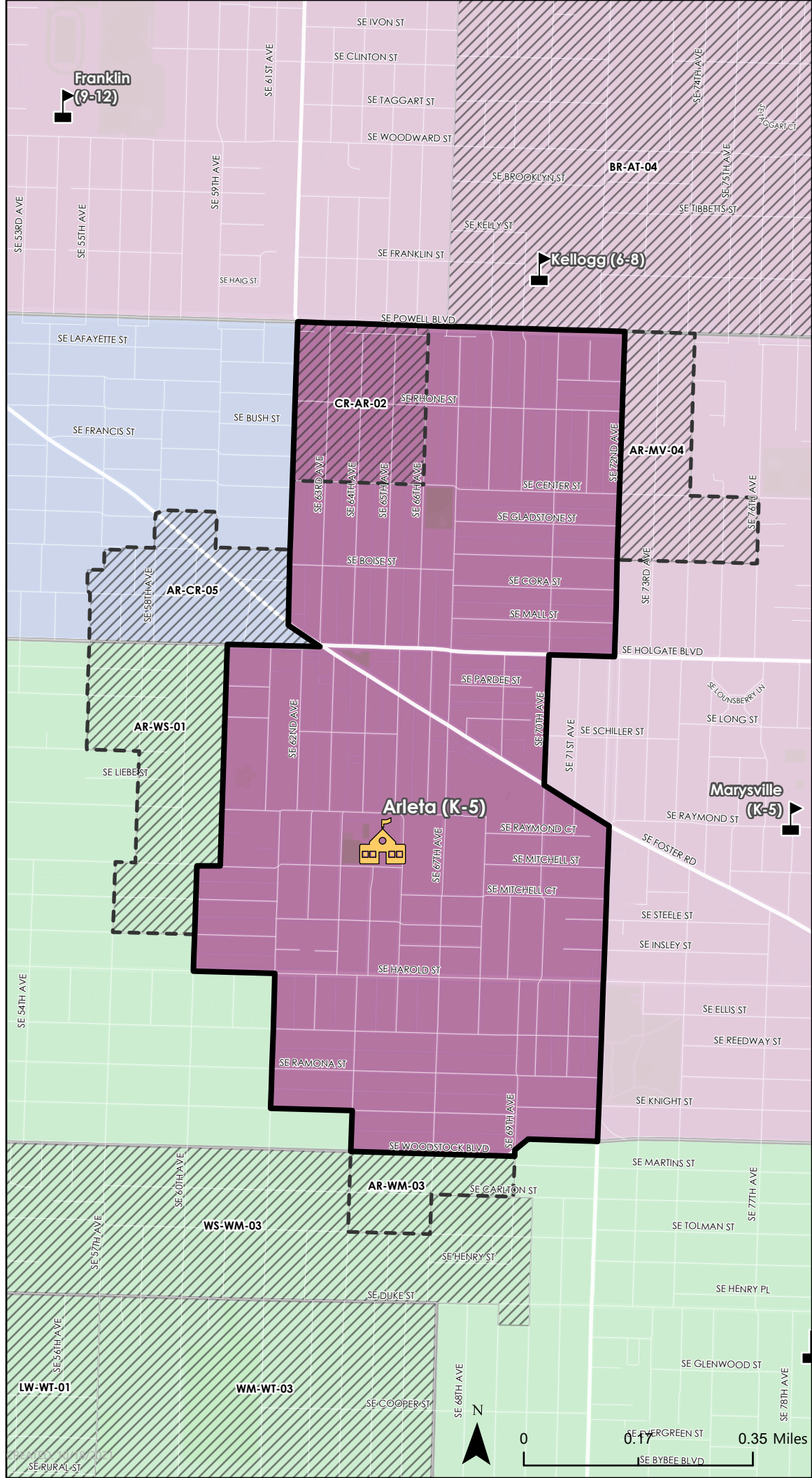
- This School's Location
- Other School Location
- This School's Attendance Area
- This School's Existing Attendance Area
- Change Area
- Other Elementary School Attendance Area
- Hosford
- Kellogg
- Lane
- Not Included in Study Area
- Middle School Attendance Area

**Changes from Arleta K-5:**

Change Code	Total N-hood Program Students	N-hood Program ELL Students	N-hood Program Black/ Native Students
AR-CR-05	9	2	1
AR-MV-04	14	4	0
AR-WM-03	7	0	0
AR-WS-01	23	2	0

**Changes into Arleta K-5:**

Change Code	Total N-hood Program Students	N-hood Program ELL Students	N-hood Program Black/ Native Students
CR-AR-02	19	0	1



Affected students are based on 2021-22 student counts.



0 0.17 0.35 Miles

# SOUTHEAST GUIDING COALITION PHASE 2

## DRAFT PROPOSAL G1

### Grade K-5 Change Areas

# ATKINSON



**Programs:**  
Neighborhood, Spanish DLI

**LEGEND**

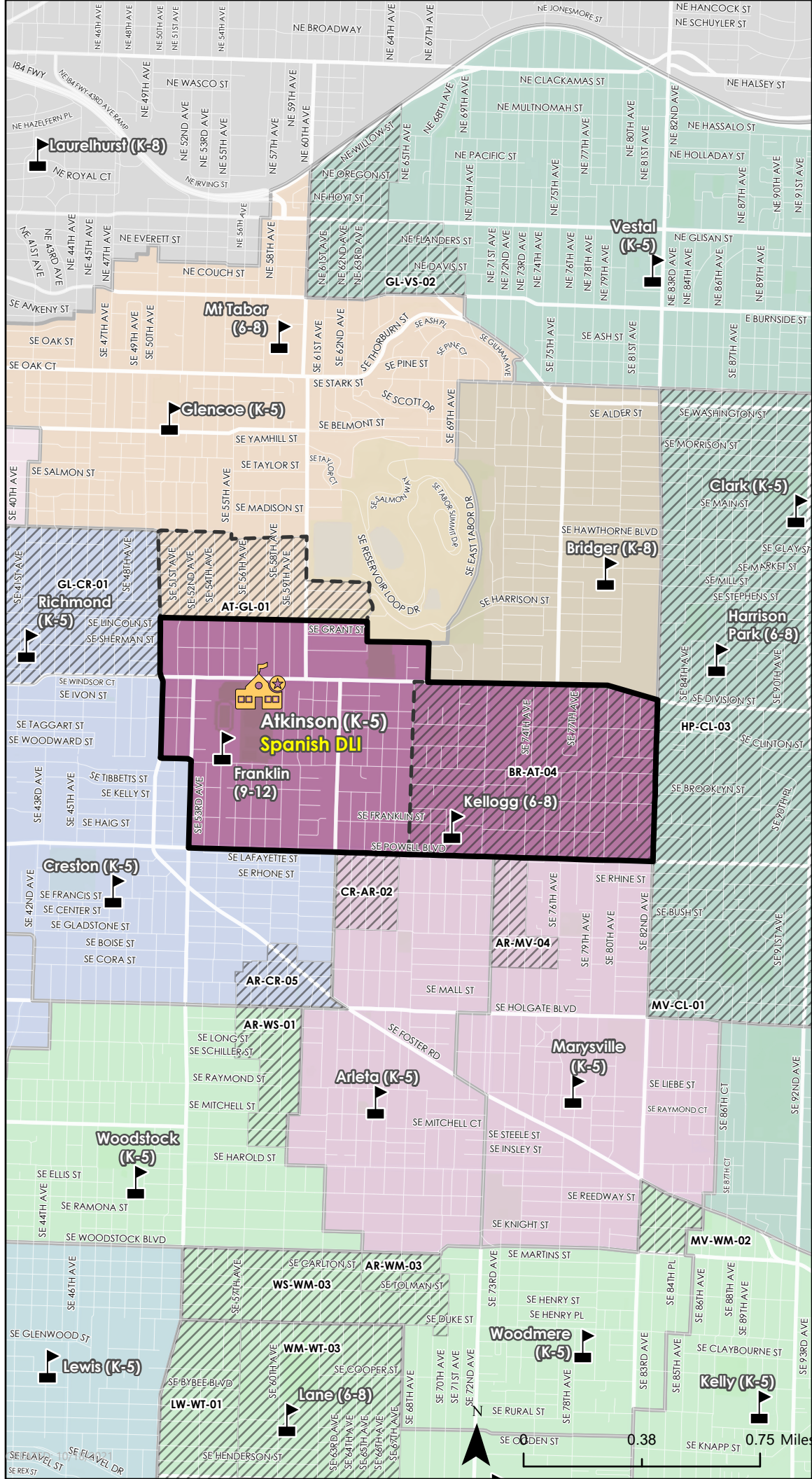
- This School's Location
- Other School Location
- This School's Attendance Area
- This School's Existing Attendance Area
- Change Area
- Other Elementary School Attendance Area
- Bridger
- Harrison Park
- Hosford
- Kellogg
- Lane
- Mt Tabor
- Roseway Heights
- Sellwood
- Sunnyside
- Not Included in Study Area

**Changes from Atkinson K-5:**

Change Code	Total N-hood Program Students	N-hood Program ELL Students	N-hood Program Black/ Native Students
AT-GL-01	36	0	0

**Changes into Atkinson K-5:**


Change Code	Total N-hood Program Students	N-hood Program ELL Students	N-hood Program Black/ Native Students
BR-AT-04	75	4	14





**SOUTHEAST GUIDING COALITION PHASE 2**  
**DRAFT PROPOSAL G1**  
 Grade K-5 Change Areas

**BRIDGER**



**Programs:**  
**Creative Science**

**LEGEND**

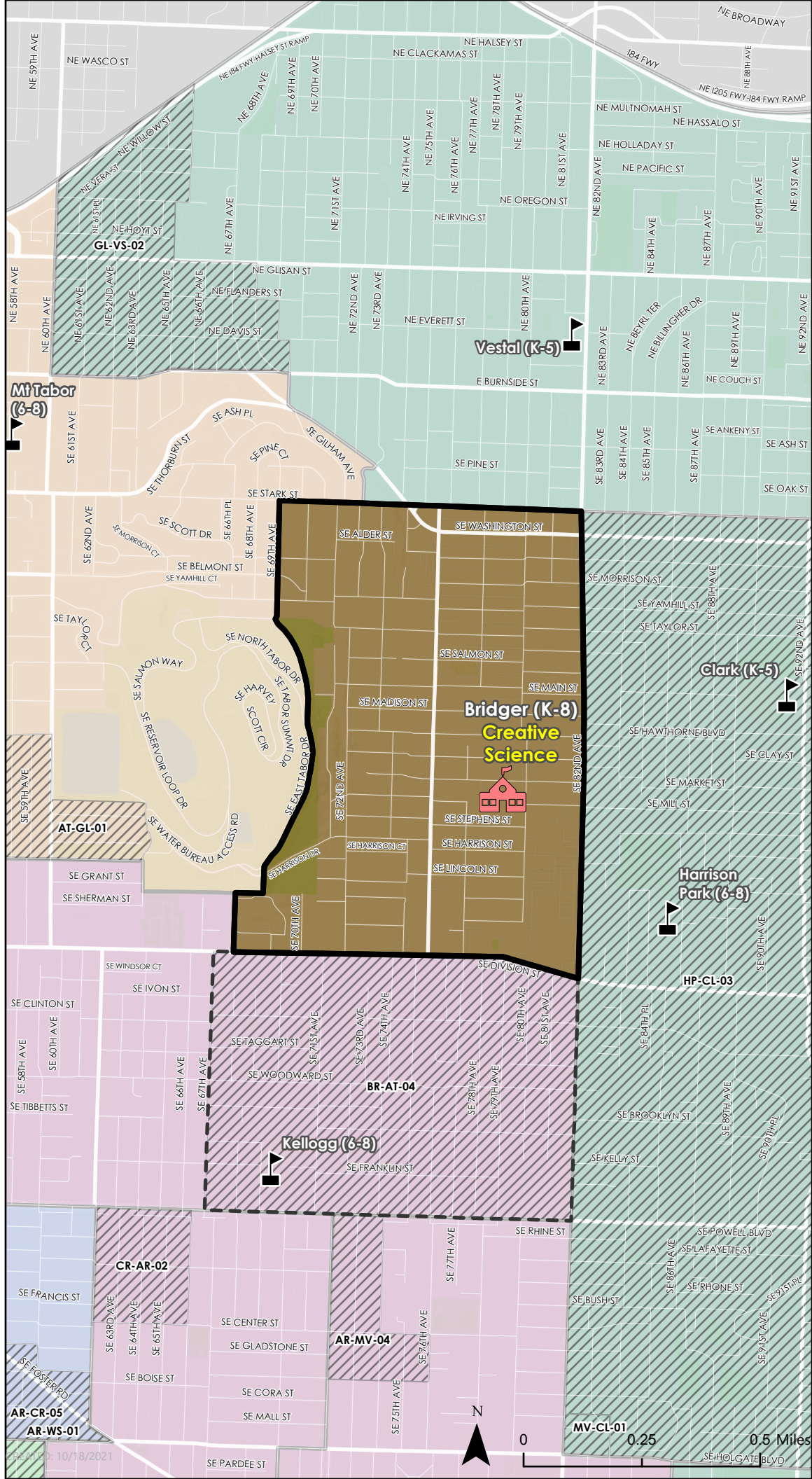
- This School's Location
- Other School Location
- This School's Attendance Area
- This School's Existing Attendance Area
- Change Area
- Other Elementary School Attendance Area
- Middle School Attendance Area
- Harrison Park
- Hosford
- Kellogg
- Lane
- Mt Tabor
- Roseway Heights
- Not Included in Study Area

**Changes from Bridger K-5:**

Change Code	Total N-hood Program Students	N-hood Program ELL Students	N-hood Program Black/ Native Students
BR-AT-04	75	4	14

**Changes into Bridger K-5:**

Change Code	Total N-hood Program Students	N-hood Program ELL Students	N-hood Program Black/ Native Students
BR-AT-04			



Affected students are based on 2021-22 student counts.



10/18/2021



0 0.25 0.5 Miles

**SOUTHEAST GUIDING COALITION PHASE 2**  
**DRAFT PROPOSAL G1**  
 Grade K-5 Change Areas

**CLARK**



**Programs:**  
 Neighborhood, Chinese DLI

**LEGEND**

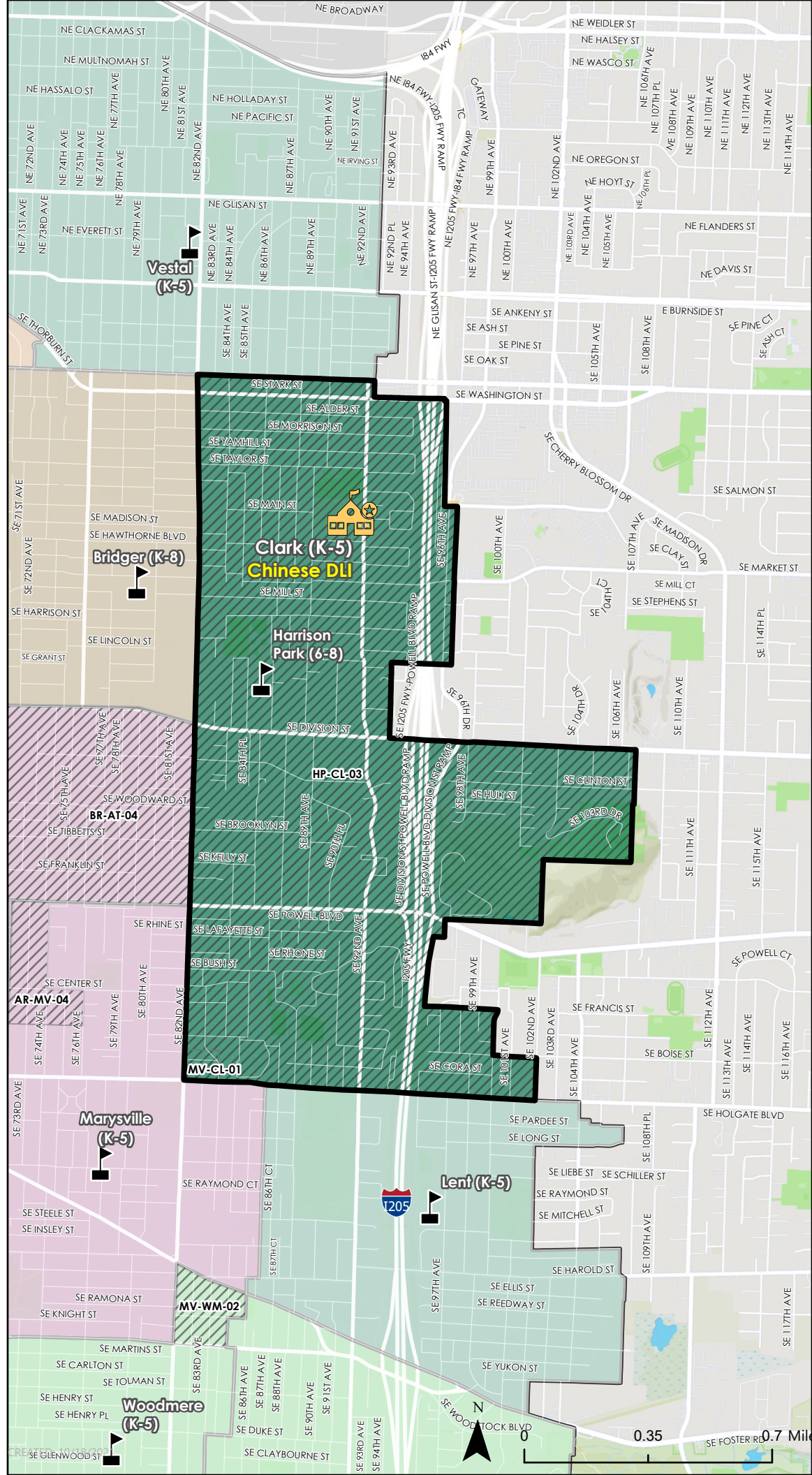
- This School's Location
- Other School Location
- This School's Attendance Area
- This School's Existing Attendance Area
- Change Area
- Other Elementary School Attendance Area
- Bridger
- Harrison Park
- Kellogg
- Lane
- Mt Tabor
- Roseway Heights
- Not Included in Study Area

**Changes from Clark K-5:**

Change Code	Total N-hood Program Students	N-hood Program ELL Students	N-hood Program Black/ Native Students
BR-AT-04			

**Changes into Clark K-5:**

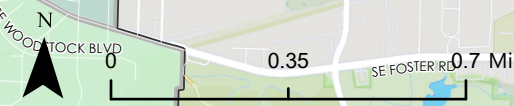
Change Code	Total N-hood Program Students	N-hood Program ELL Students	N-hood Program Black/ Native Students
HP-CL-03	243	86	78



Affected students are based on 2021-22 student counts.



CREATED 01/15/22





**SOUTHEAST GUIDING COALITION PHASE 2**  
**DRAFT PROPOSAL G1**  
 Grade K-5 Change Areas

**CRESTON**



**Programs:**  
**Neighborhood**

**LEGEND**

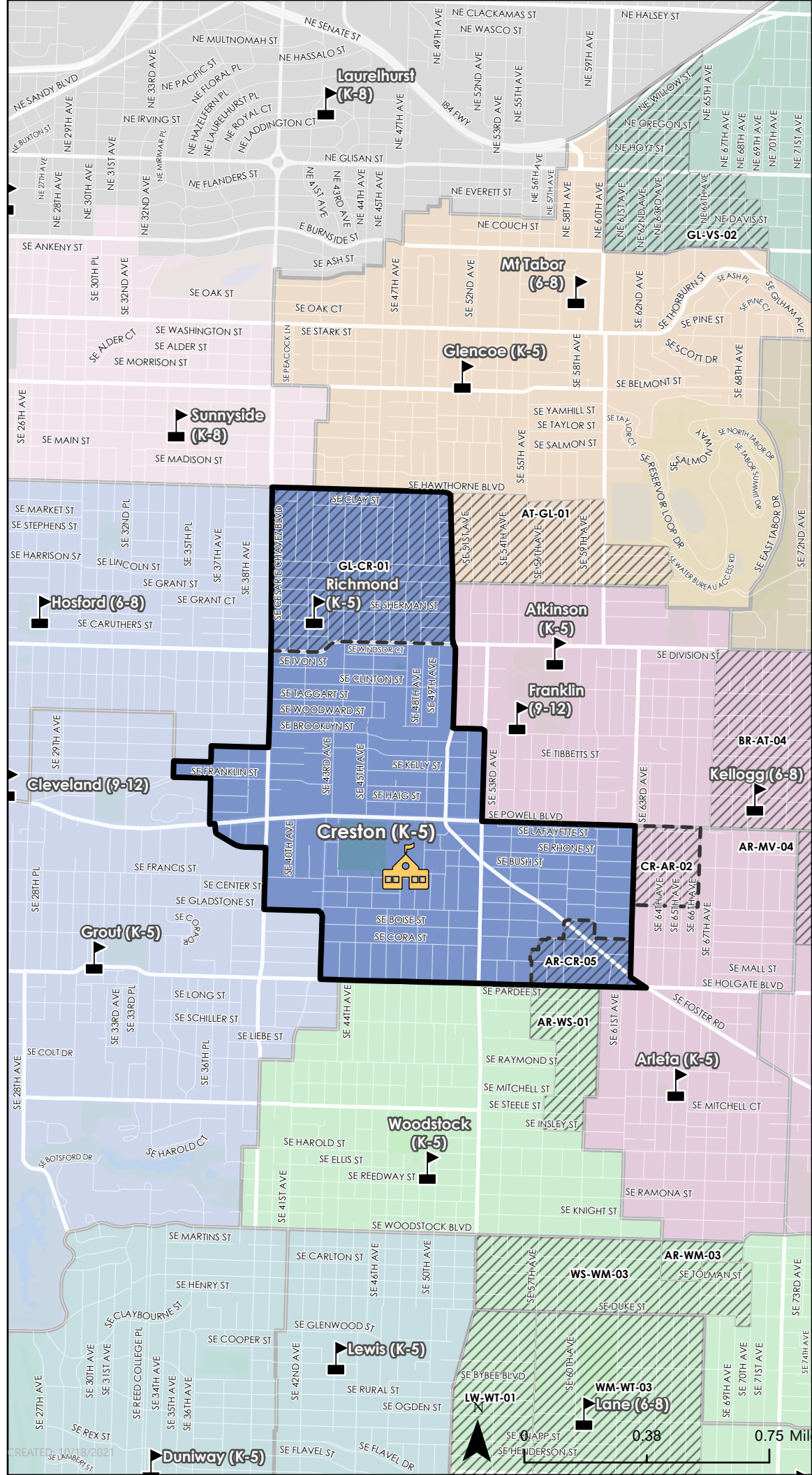
- This School's Location
- Other School Location
- This School's Attendance Area
- This School's Existing Attendance Area
- Change Area
- Other Elementary School Attendance Area
- Bridger
- Harrison Park
- Hosford
- Kellogg
- Lane
- Mt Tabor
- Roseway Heights
- Sellwood
- Sunnyside
- Not Included in Study Area

**Changes from Creston K-5:**

Change Code	Total N-hood Program Students	N-hood Program ELL Students	N-hood Program Black/ Native Students
CR-AR-02	19	0	1

**Changes into Creston K-5:**

Change Code	Total N-hood Program Students	N-hood Program ELL Students	N-hood Program Black/ Native Students
AR-CR-05	9	2	1
GL-CR-01	61	0	0



Affected students are based on 2021-22 student counts.



CREATED: 10/18/2021



0.38

0.75 Miles

**SOUTHEAST GUIDING COALITION PHASE 2**  
**DRAFT PROPOSAL G1**  
 Grade K-5 Change Areas

**GLENCOE**



**Programs:  
 Neighborhood**

**LEGEND**

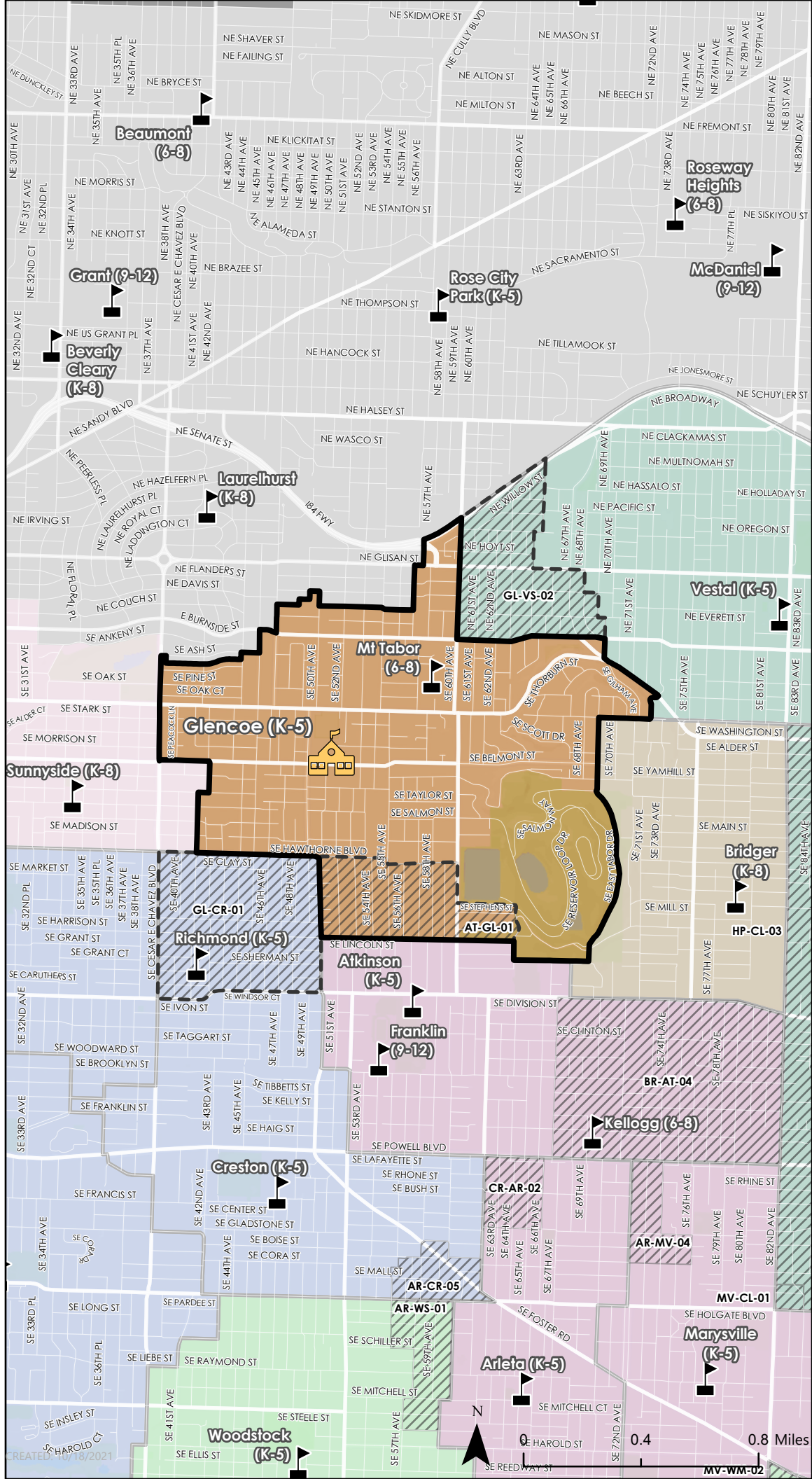
- This School's Location
- Other School Location
- This School's Attendance Area
- This School's Existing Attendance Area
- Change Area
- Other Elementary School Attendance Area
- Bridger
- Harrison Park
- Hosford
- Kellogg
- Lane
- Mt Tabor
- Roseway Heights
- Sunnyside
- Not Included in Study Area

**Changes from Glencoe K-5:**

Change Code	Total N-hood Program Students	N-hood Program ELL Students	N-hood Program Black/Native Students
GL-CR-01	61	0	0
GL-VS-02	40	4	0

**Changes into Glencoe K-5:**

Change Code	Total N-hood Program Students	N-hood Program ELL Students	N-hood Program Black/Native Students
AT-GL-01	36	0	0



Affected students are based on 2021-22 student counts.



CREATED: 10/16/2021



0.4 0.8 Miles



**SOUTHEAST GUIDING COALITION PHASE 2**  
**DRAFT PROPOSAL G1**  
 Grade K-5 Change Areas

**KELLY**



**Programs:**  
 Neighborhood, Russian DLI

**LEGEND**

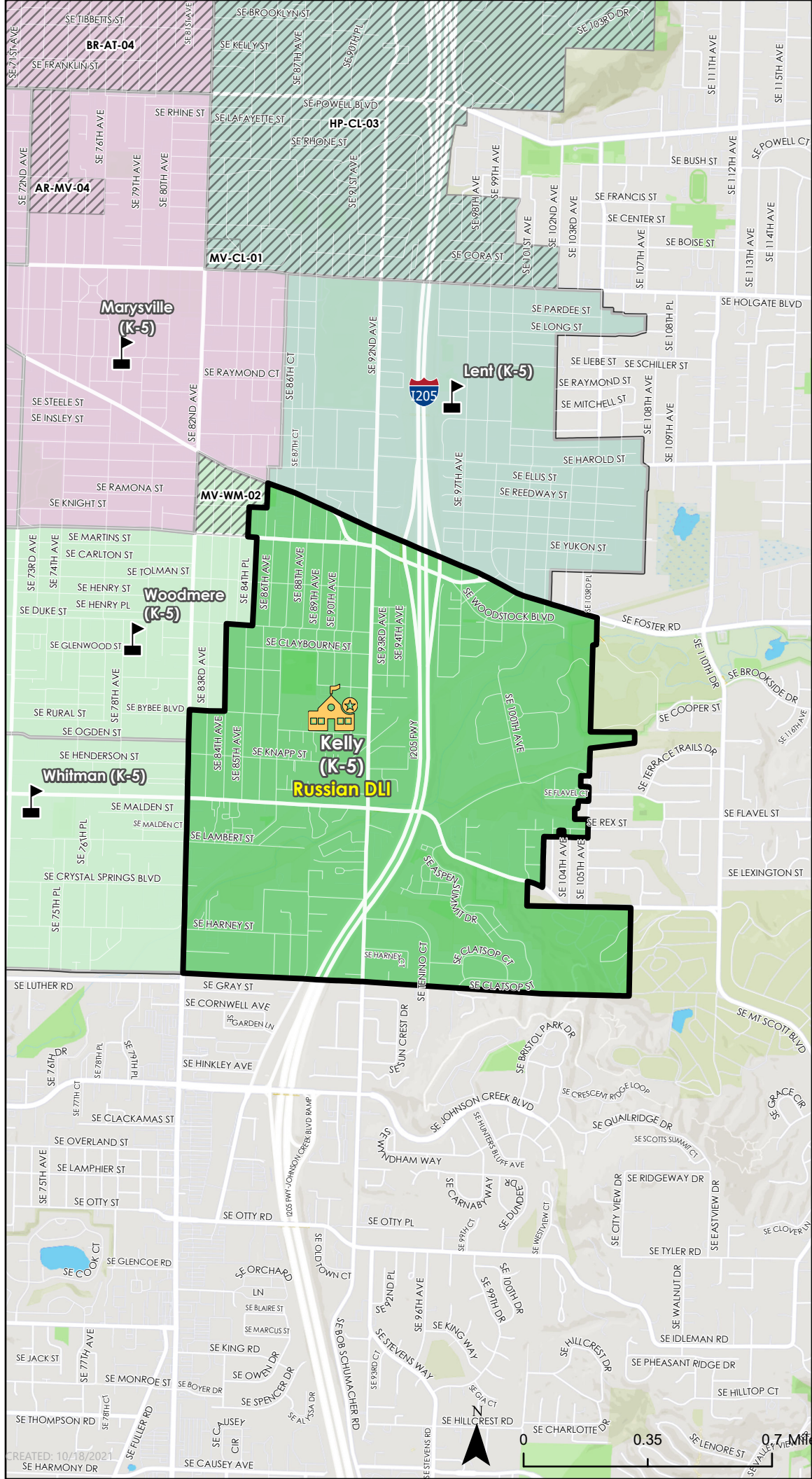
- This School's Location
- Other School Location
- This School's Attendance Area
- This School's Existing Attendance Area
- Change Area
- Other Elementary School Attendance Area
- Middle School Attendance Area
- Harrison Park
- Kellogg
- Lane
- Not Included in Study Area

**Changes from Kelly K-5:**

Change Code	Total N-hood Program Students	N-hood Program ELL Students	N-hood Program Black/Native Students
AR-MV-04			
BR-AT-04			
HP-CL-03			
MV-CL-01			
MV-WM-02			
Woodmere (K-5)			
Whitman (K-5)			
Lent (K-5)			
Kelly (K-5) Russian DLI			

**Changes into Kelly K-5:**

Change Code	Total N-hood Program Students	N-hood Program ELL Students	N-hood Program Black/Native Students
SE 71ST AVE			
SE 72ND AVE			
SE 73RD AVE			
SE 74TH AVE			
SE 75TH AVE			
SE 76TH AVE			
SE 77TH AVE			
SE 78TH AVE			
SE 79TH AVE			
SE 80TH AVE			
SE 81ST AVE			
SE 82ND AVE			
SE 83RD AVE			
SE 84TH AVE			
SE 85TH AVE			
SE 86TH AVE			
SE 87TH AVE			
SE 88TH AVE			
SE 89TH AVE			
SE 90TH AVE			
SE 91ST AVE			
SE 92ND AVE			
SE 93RD AVE			
SE 94TH AVE			
SE 95TH AVE			
SE 96TH AVE			
SE 97TH AVE			
SE 98TH AVE			
SE 99TH AVE			
SE 100TH AVE			
SE 101ST AVE			
SE 102ND AVE			
SE 103RD AVE			
SE 104TH AVE			
SE 105TH AVE			
SE 106TH AVE			
SE 107TH AVE			
SE 108TH AVE			
SE 109TH AVE			
SE 110TH AVE			
SE 111TH AVE			
SE 112TH AVE			
SE 113TH AVE			
SE 114TH AVE			
SE 115TH AVE			



Affected students are based on 2021-22 student counts.



CREATED: 10/18/2021



**SOUTHEAST GUIDING COALITION PHASE 2**  
**DRAFT PROPOSAL G1**  
 Grade K-5 Change Areas

**LENT**



**Programs:**  
**Spanish DLI**

**LEGEND**

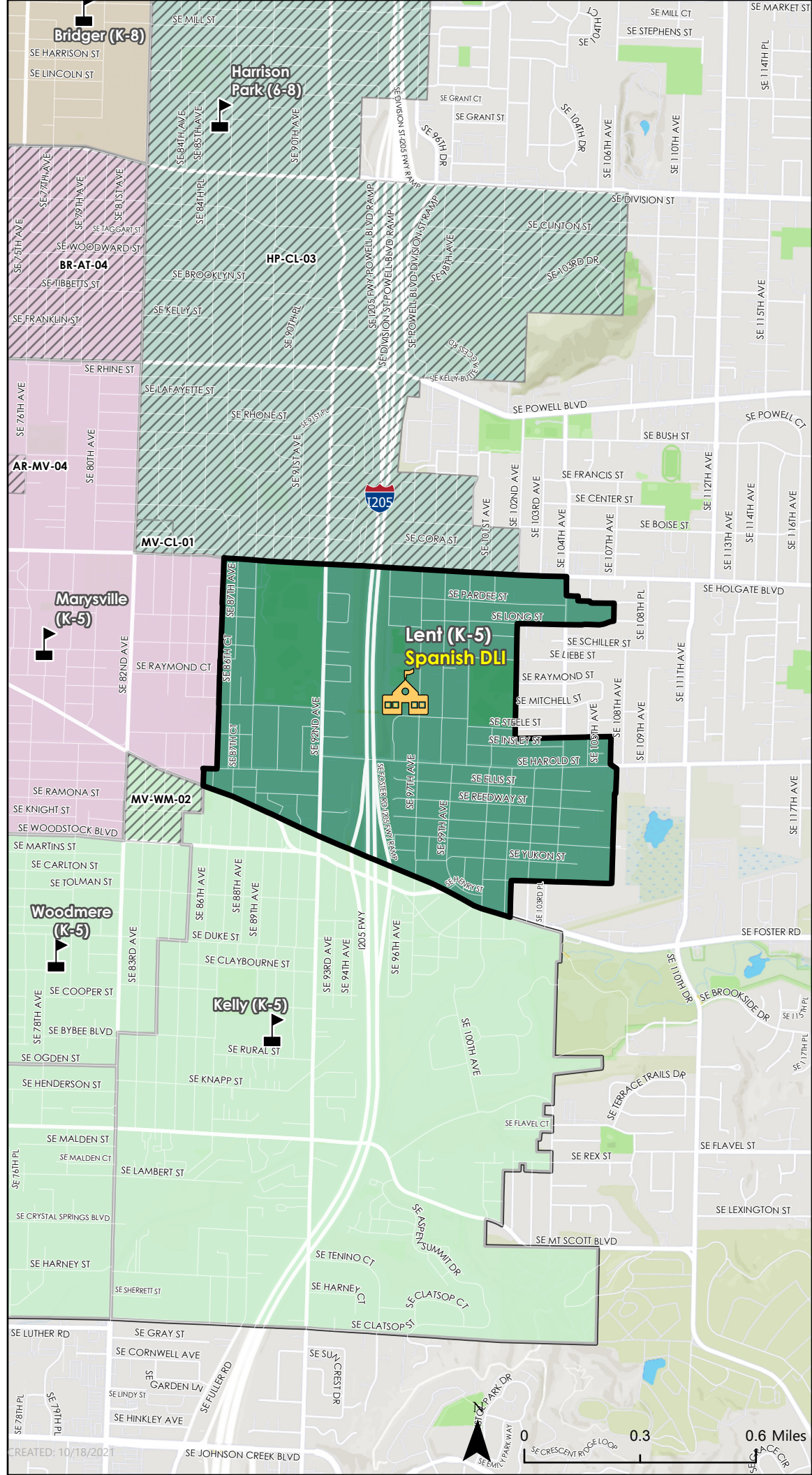
- This School's Location
- Other School Location
- This School's Attendance Area
- This School's Existing Attendance Area
- Change Area
- Other Elementary School Attendance Area
- Middle School Attendance Area
- Bridger
- Harrison Park
- Kellogg
- Lane
- Not Included in Study Area

**Changes from Lent K-5:**

Change Code	Total N-hood Program Students	N-hood Program ELL Students	N-hood Program Black/ Native Students
AR-MV-04			
MV-CL-01			
MV-WM-02			

**Changes into Lent K-5:**

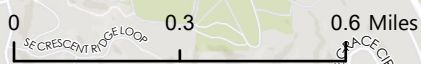
Change Code	Total N-hood Program Students	N-hood Program ELL Students	N-hood Program Black/ Native Students
BR-AT-04			
HP-CL-03			



Affected students are based on 2021-22 student counts.



CREATED: 10/18/2021





**SOUTHEAST GUIDING COALITION PHASE 2**  
**DRAFT PROPOSAL G1**  
 Grade K-5 Change Areas

**LEWIS**



**Programs:**  
**Neighborhood**

**LEGEND**

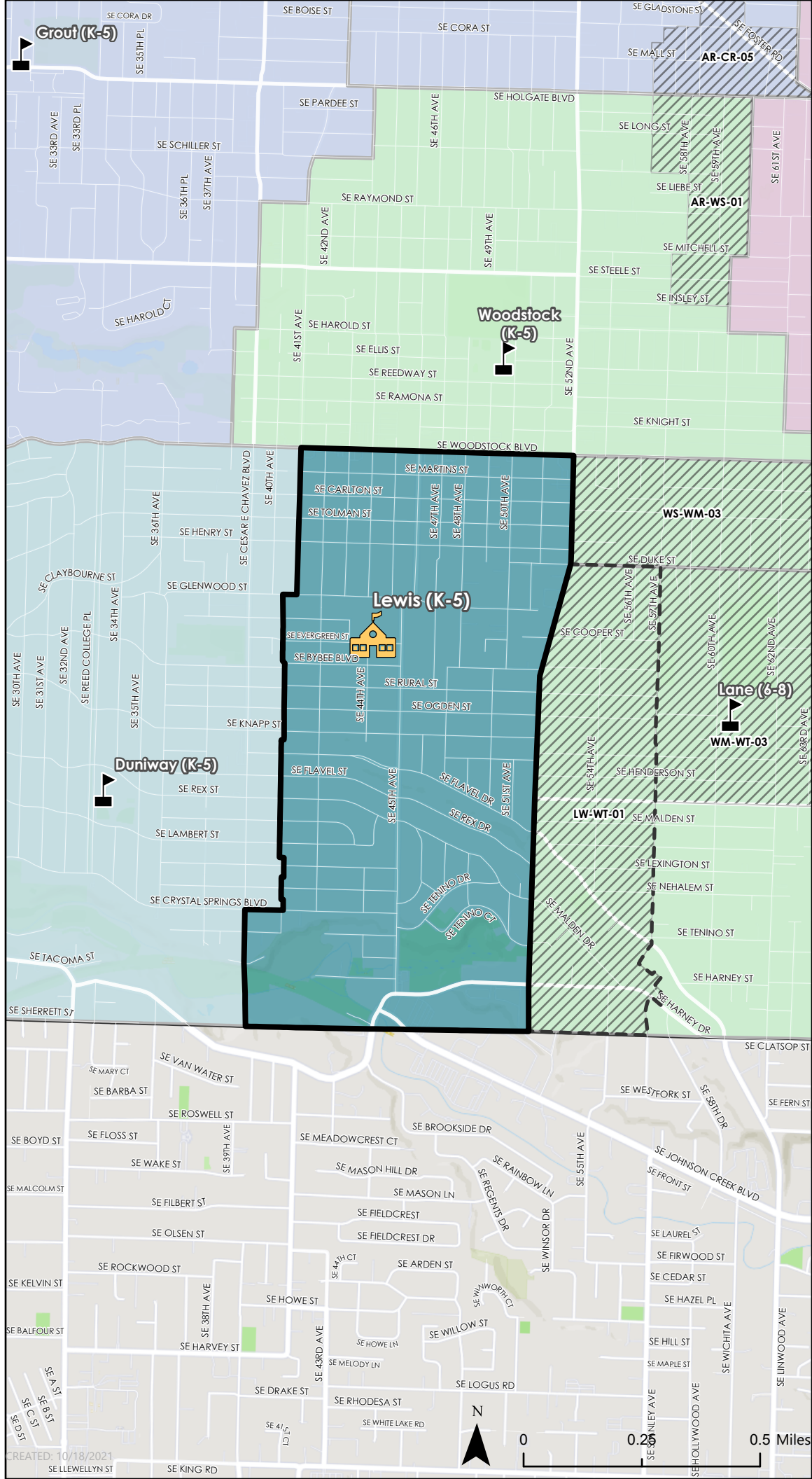
- This School's Location
- Other School Location
- This School's Attendance Area
- This School's Existing Attendance Area
- Change Area
- Other Elementary School Attendance Area
- Middle School Attendance Area
- Hosford
- Kellogg
- Lane
- Sellwood
- Not Included in Study Area

**Changes from Lewis K-5:**

Change Code	Total N-hood Program Students	N-hood Program ELL Students	N-hood Program Black/ Native Students
LW-WT-01	54	2	2

**Changes into Lewis K-5:**

Change Code	Total N-hood Program Students	N-hood Program ELL Students	N-hood Program Black/ Native Students

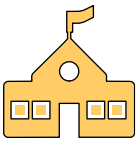


Affected students are based on 2021-22 student counts.



**SOUTHEAST GUIDING COALITION PHASE 2**  
**DRAFT PROPOSAL G1**  
 Grade K-5 Change Areas

**MARYSVILLE**



**Programs:**  
**Neighborhood**

**LEGEND**

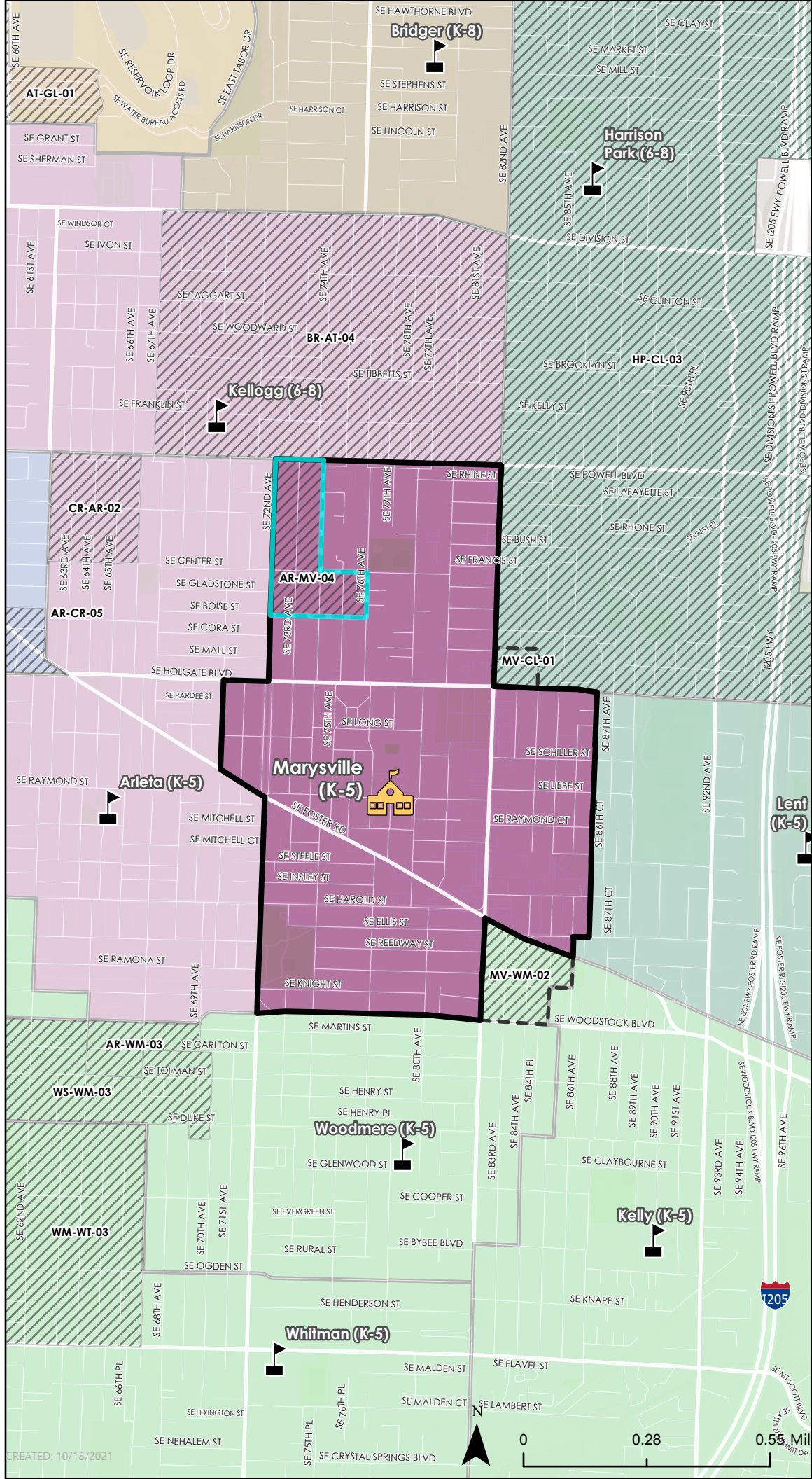
- This School's Location
- Other School Location
- This School's Attendance Area
- This School's Existing Attendance Area
- Change Area
- Other Elementary School Attendance Area
- Bridger
- Harrison Park
- Hosford
- Kellogg
- Lane
- Mt Tabor
- Not Included in Study Area

**Changes from Marysville K-5:**

Change Code	Total N-hood Program Students	N-hood Program ELL Students	N-hood Program Black/ Native Students
MV-WM-02	6	0	1

**Changes into Marysville K-5:**

Change Code	Total N-hood Program Students	N-hood Program ELL Students	N-hood Program Black/ Native Students
AR-MV-04	14	4	0



Affected students are based on 2021-22 student counts.



CREATED: 10/18/2021





**SOUTHEAST GUIDING COALITION PHASE 2**  
**DRAFT PROPOSAL G1**  
 Grade K-5 Change Areas

**VESTAL**



**Programs:**  
**Neighborhood**

**LEGEND**

- This School's Location
- Other School Location
- This School's Attendance Area
- This School's Existing Attendance Area
- Change Area
- Other Elementary School Attendance Area
- Middle School Attendance Area
- Bridger
- Harrison Park
- Hosford
- Kellogg
- Mt Tabor
- Roseway Heights
- Not Included in Study Area

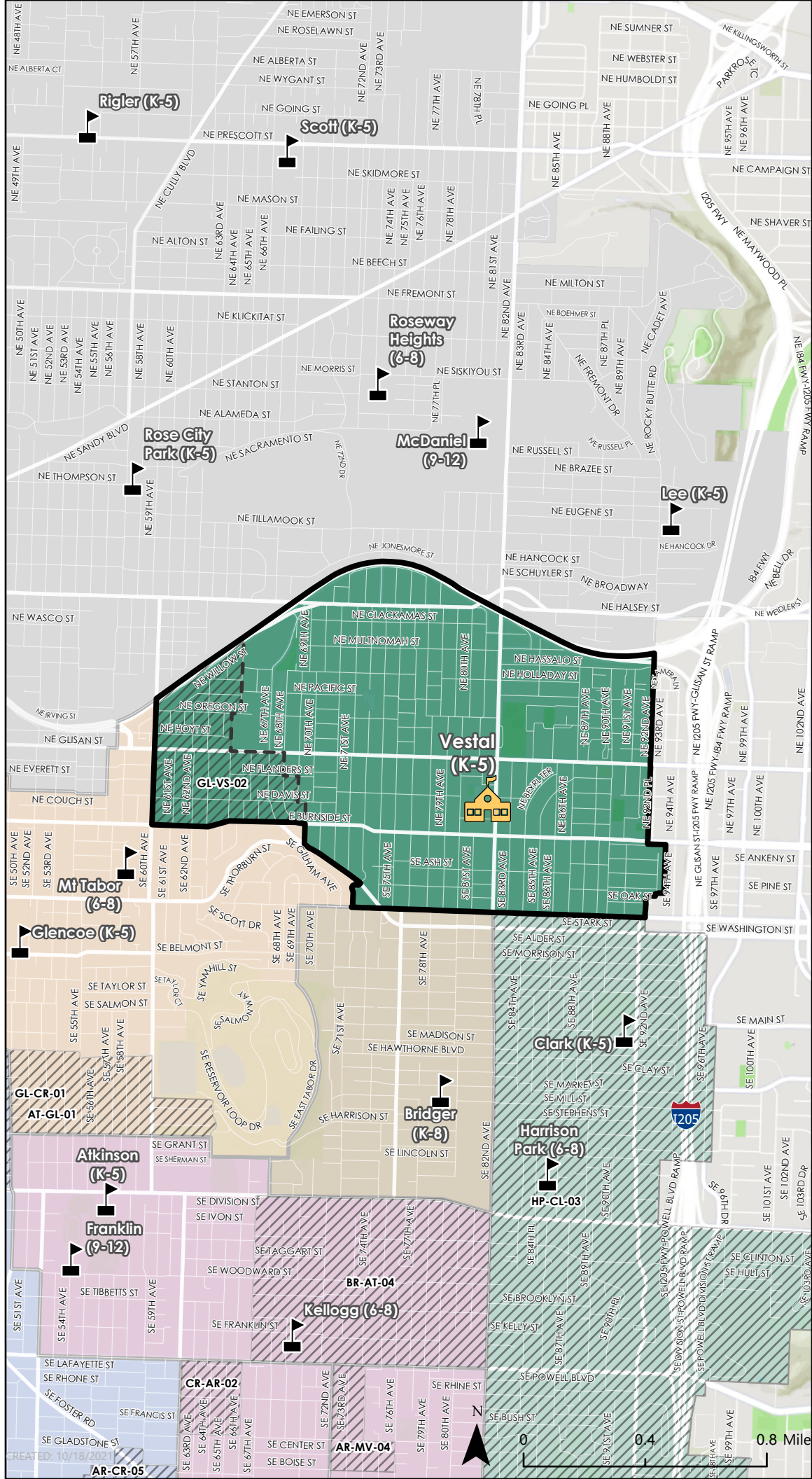
**Changes from Vestal K-5:**

Change Code	Total N-hood Program Students	N-hood Program ELL Students	N-hood Program Black/ Native Students
-------------	-------------------------------	-----------------------------	---------------------------------------

**Changes into Vestal K-5:**

Change Code	Total N-hood Program Students	N-hood Program ELL Students	N-hood Program Black/ Native Students
-------------	-------------------------------	-----------------------------	---------------------------------------

GL-VS-02    40    4    0



Affected students are based on 2021-22 student counts.



CREATED: 10/18/2022

**SOUTHEAST GUIDING COALITION PHASE 2**  
**DRAFT PROPOSAL G1**  
 Grade K-5 Change Areas

**WHITMAN**



**Programs:  
 Neighborhood**

**LEGEND**

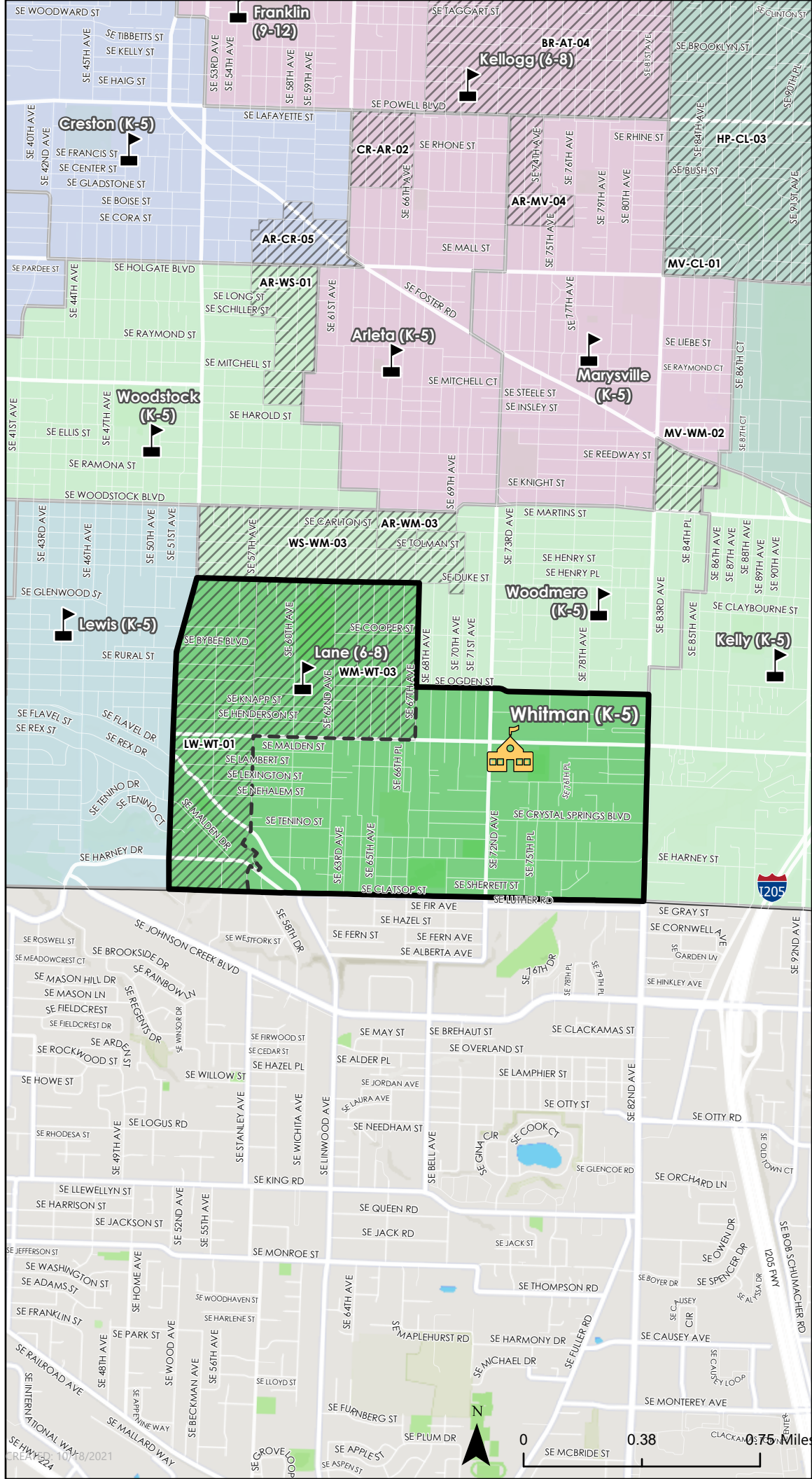
- This School's Location
- Other School Location
- This School's Attendance Area
- This School's Existing Attendance Area
- Change Area
- Other Elementary School Attendance Area
- Harrison Park
- Hosford
- Kellogg
- Lane
- Sellwood
- Not Included in Study Area

**Changes from Whitman K-5:**

Change Code	Total N-hood Program Students	N-hood Program ELL Students	N-hood Program Black/Native Students
LW-WT-01	54	2	2
WM-WT-03	51	12	3

**Changes into Whitman K-5:**

Change Code	Total N-hood Program Students	N-hood Program ELL Students	N-hood Program Black/Native Students
LW-WT-01	54	2	2
WM-WT-03	51	12	3



Affected students are based on 2021-22 student counts.





**SOUTHEAST GUIDING COALITION PHASE 2**  
**DRAFT PROPOSAL G1**  
 Grade K-5 Change Areas

**WOODMERE**



**Programs:**  
**Neighborhood**

**LEGEND**

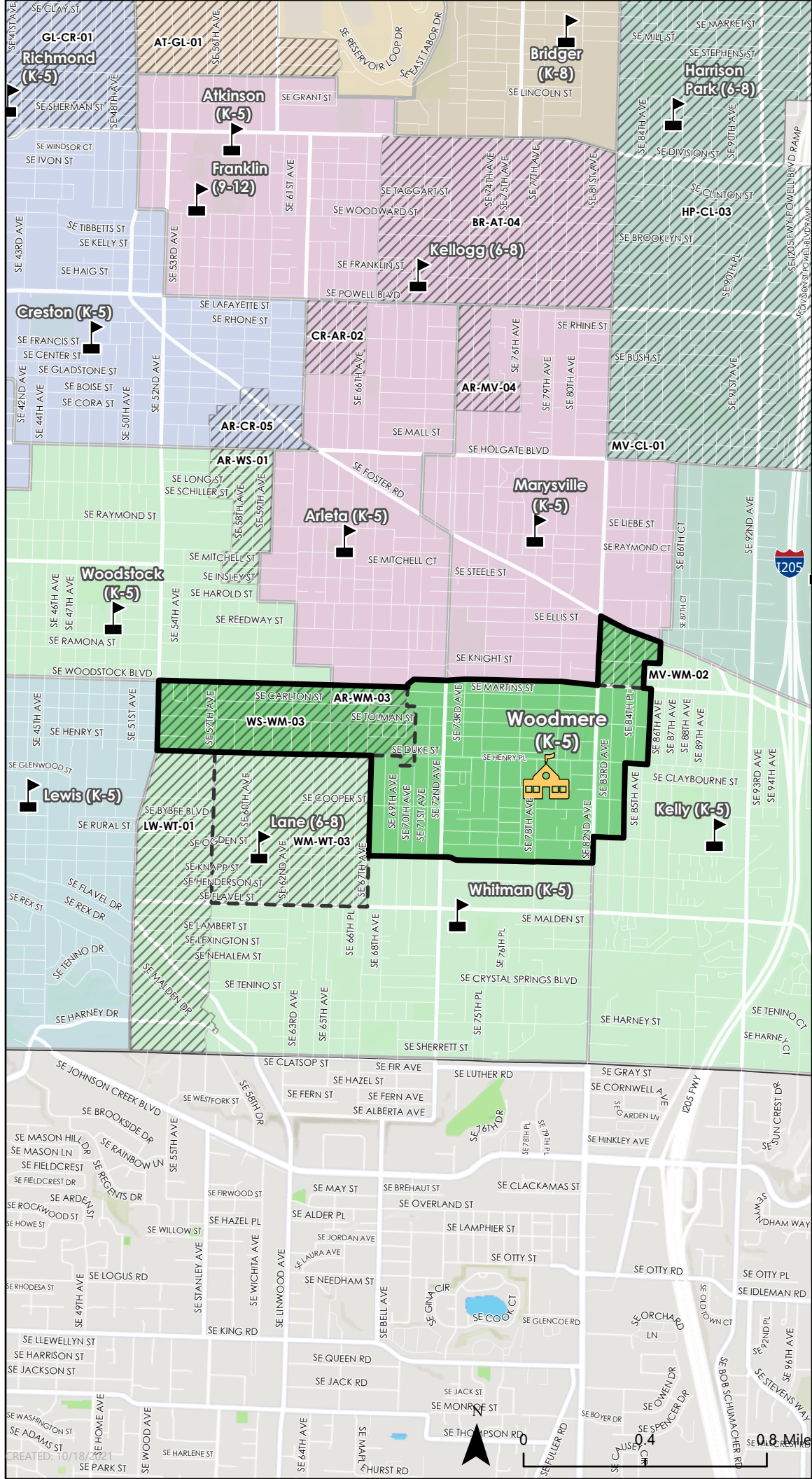
- This School's Location
- Other School Location
- This School's Attendance Area
- This School's Existing Attendance Area
- Change Area
- Other Elementary School Attendance Area
- Bridger
- Harrison Park
- Hosford
- Kellogg
- Lane
- Mt Tabor
- Sellwood
- Not Included in Study Area
- Middle School Attendance Area

**Changes from Woodmere K-5:**

Change Code	Total N-hood Program Students	N-hood Program ELL Students	N-hood Program Black/ Native Students
WM-WT-03	51	12	3

**Changes into Woodmere K-5:**

Change Code	Total N-hood Program Students	N-hood Program ELL Students	N-hood Program Black/ Native Students
AR-WM-03	7	0	0
MV-WM-02	6	0	1
WS-WM-03	40	3	0



Affected students are based on 2021-22 student counts.



0.8 Mile

SOUTHEAST GUIDING COALITION PHASE 2

DRAFT PROPOSAL G1

Grade K-5 Change Areas

WOODSTOCK



Programs:  
Neighborhood, Chinese DLI

LEGEND

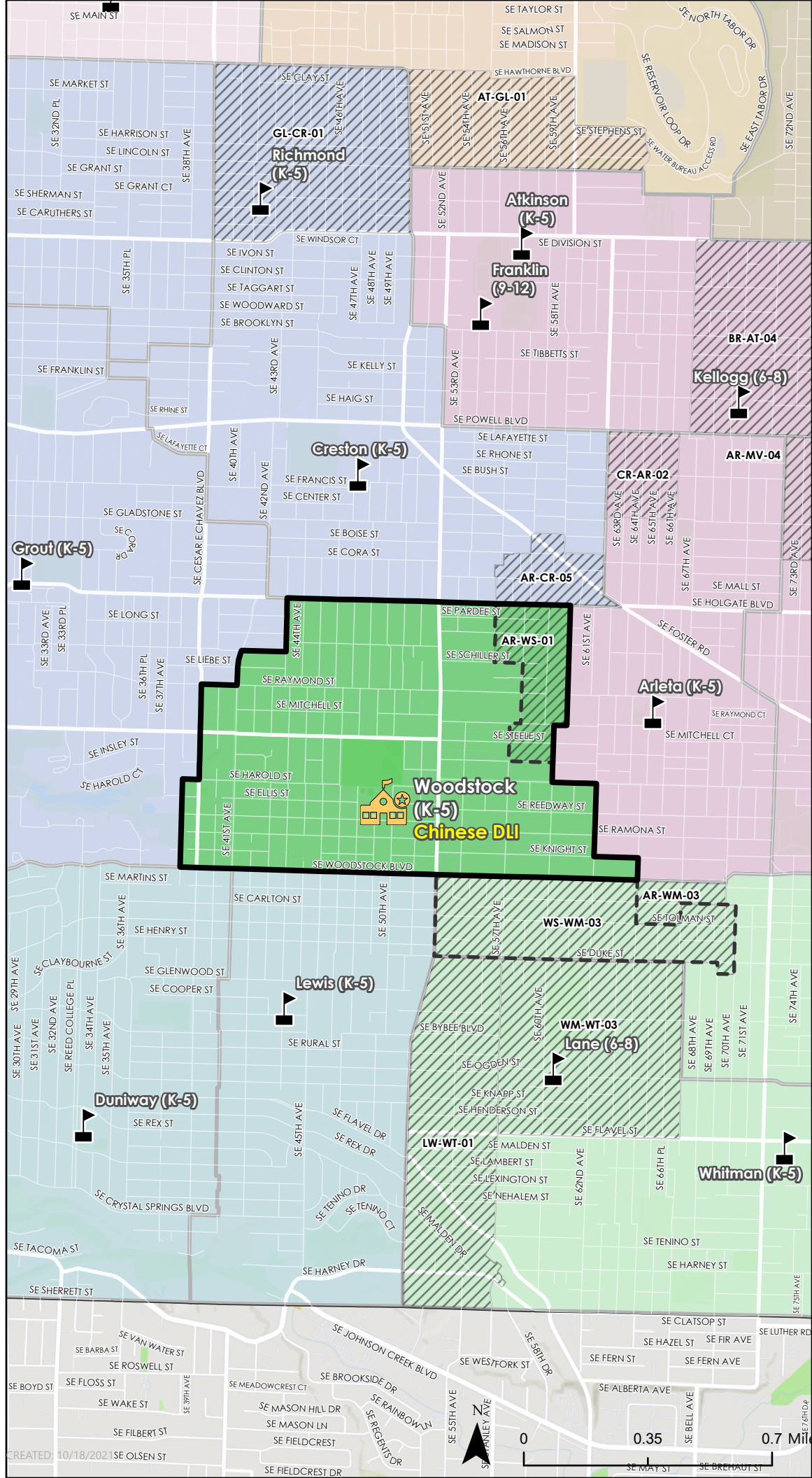
- This School's Location
- Other School Location
- This School's Attendance Area
- This School's Existing Attendance Area
- Change Area
- Other Elementary School Attendance Area
- Bridger
- Hosford
- Kellogg
- Lane
- Mt Tabor
- Sellwood
- Sunnyside
- Not Included in Study Area

Changes from Woodstock K-5:

Change Code	Total N-hood Program Students	N-hood Program ELL Students	N-hood Program Black/ Native Students
WS-WM-03	40	3	0

Changes into Woodstock K-5:

Change Code	Total N-hood Program Students	N-hood Program ELL Students	N-hood Program Black/ Native Students
AR-WS-01	23	2	0



Affected students are based on 2021-22 student counts.

